PERFIL LONGITUDINAL -TERRENO FASE-1

EJE-4-4'

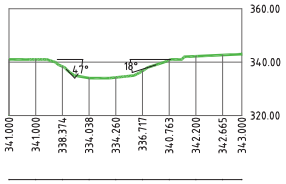

EJE-5-5'

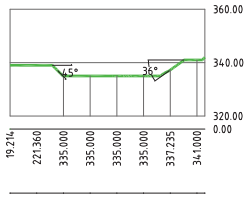

EJE-6-6'

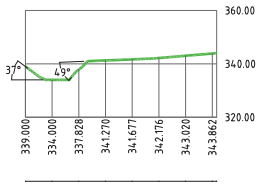

EJE-7-7'

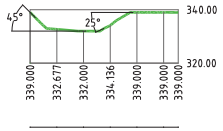

TERRENO FASE-1
UBICACIÓN DE LOS PERFILES EJE 1-1', 2-2' Y 3-3'

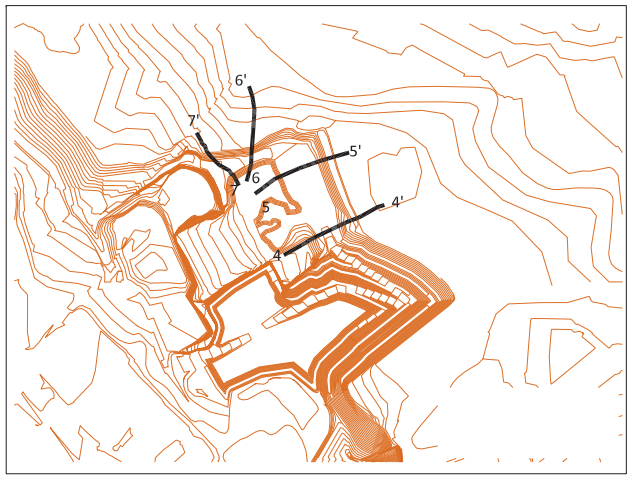

PERFIL LONGITUDINAL - FASE-2

EJE-4-4'

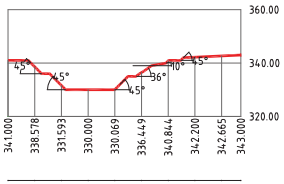

EJE-5-5'

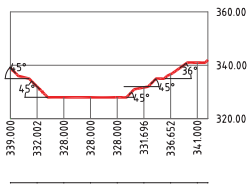

EJE-6-6'

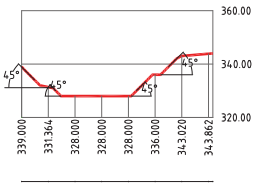

EJE-7-7'

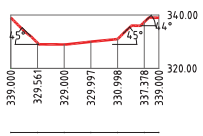

TERRENO FASE-2
UBICACIÓN DE LOS PERFILES EJE 1-1', 2-2' Y 3-3'

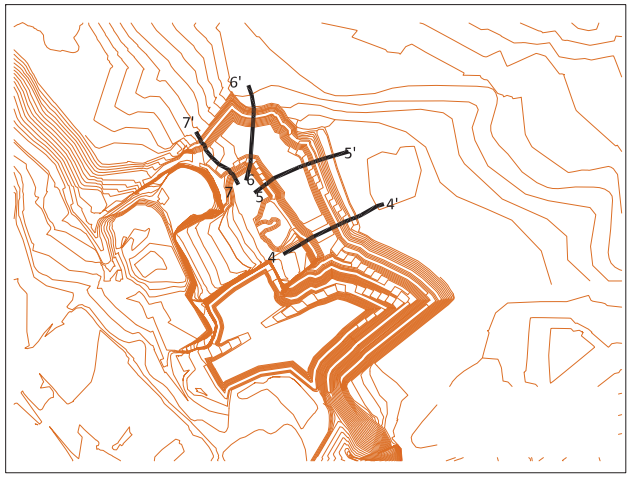

PERFIL LONGITUDINAL
SUPERPOSICIÓN FASE-1 CON TERRENO DE LA FASE-2

TERRENO FASE-1
TERRENO FASE-2

EJE-4-4'



P.C. 320.00

Cotas Terreno F-1	341.000	341.000	338.374	334.038	334.260	336.717	340.763	342.200	342.665	343.000
Cotas Terreno F-2	341.000	338.578	331.593	330.000	330.069	336.449	340.844	342.200	342.665	343.000
Dif. Cotas Terrenos Fase-1 con Fase-2	0.000	2.422	6.781	4.038	4.191	0.268	0.081	0.000	0.000	0.000

EJE-5-5'

Cotas Terreno F-1	0.000	200.906	335.833	335.000	335.000	336.652	341.000
Cotas Terreno F-2	339.000	332.002	328.000	328.000	328.000	331.696	336.652	341.000
Dif. Cotas Terrenos Fase-1 con Fase-2		131.096	7.833	7.000	7.000	3.304	0.000	0.000

EJE-6-6'



Cotas Terreno F-1	339.000	334.000	337.828	341.270	341.677	342.176	343.020	343.862
Cotas Terreno F-2	339.000	331.364	328.000	328.000	328.000	336.000	343.020	343.862
Dif. Cotas Terrenos Fase-1 con Fase-2	0.000	2.636	9.828	13.270	13.677	6.176	0.000	0.000

EJE-7-7'

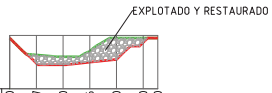

Cotas Terreno F-1	339.000	332.677	332.000	334.136	339.000	339.000	339.000
Cotas Terreno F-2	339.000	329.561	329.000	329.997	330.998	337.378	339.000
Dif. Cotas Terrenos Fase-1 con Fase-2	0.000	3.116	3.000	4.140	8.002	1.622	0.000

PROYECTO: E.I. A., PROYECTO DE RESTAURACIÓN Y EXPLOTACI.ON DE LA CANTERA "VICUÑA-I Y AMPLIACIÓN"		FECHA: JUNIO 2020
SITUACIÓN: T.M. DE ANDOSILLA		
SERVICIOS MINERO AMBIENTALES DEL EBRO S.L.	INGENIERO TÉCNICO DE MINAS: ALEJO ALCARAZ PASEIRO	ESCALA: 1/2.000
PROMOTOR: ARIDOS Y EXCAVACIONES VICUÑA, S.L.	PLANO: PERFILES LONGITUDINALES EJE 4-4', 5-5' Y 6-6'	Nº PLANO: 23